



Start: Nashville, TN US
End: 738 Sinking Cove Rd
 Sherwood, TN 37376-2131, US

Notes:

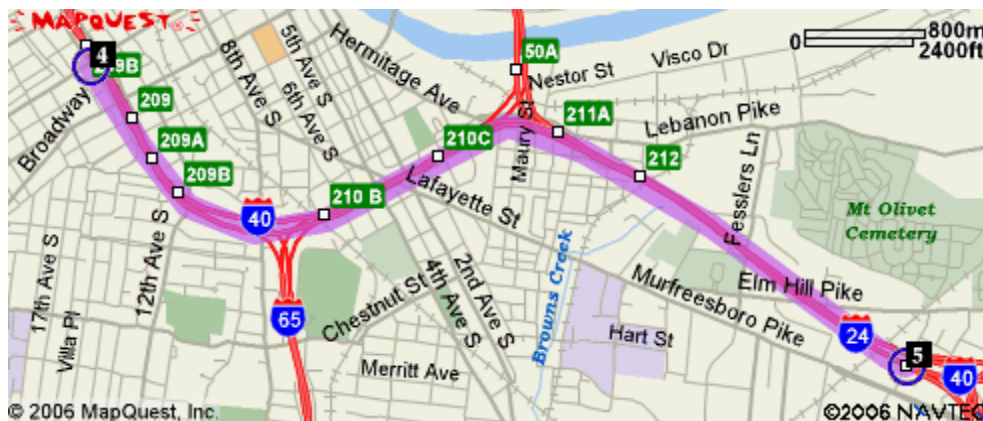
Spend 10 minutes,
 you could save hundreds
 on car insurance.

GET YOUR QUOTE

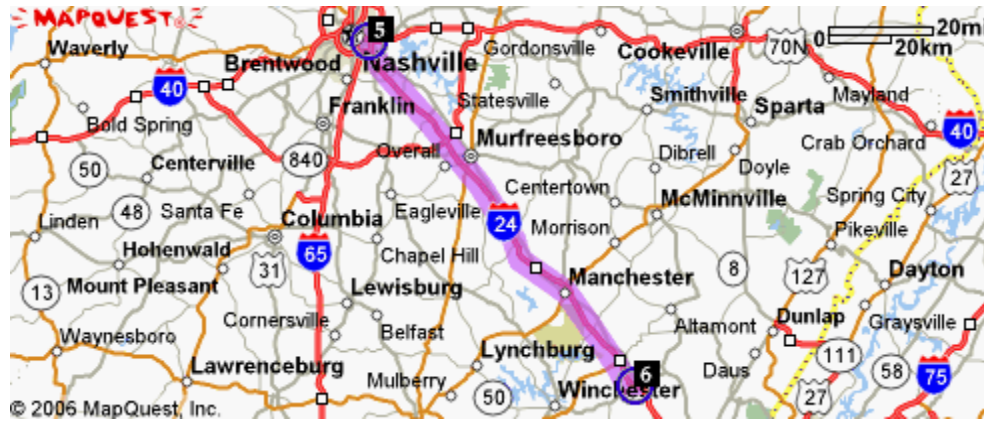
PROGRESSIVE.COM
1-800-PROGRESSIVE

Directions **Distance**

	Total Est. Time: 2 hours, 12 minutes	Total Est. Distance: 115.31 miles
START	1: Start out going NORTH on EAKIN-WEAKLEY DR toward CHARLOTTE AVE.	0.3 miles
	2: Turn RIGHT onto CHARLOTTE AVE.	0.5 miles
	3: Turn LEFT onto 14TH AVE N / US-70 E / TN-24 W.	0.2 miles
	4: Merge onto I-40 E via the ramp on the LEFT toward KNOXVILLE / HUNTSVILLE.	4.0 miles



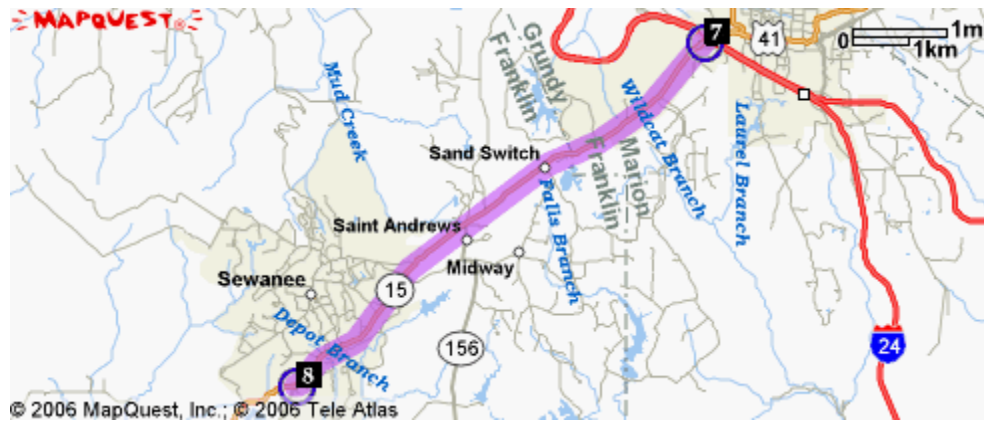
	5: Keep RIGHT to take I-24 E via EXIT 213A toward CHATTANOOGA.	83.1 miles
--	---	------------



6: Take the US-41A N / US-64 W exit- EXIT 134- toward SEWANEE / UNIV OF THE SOUTH. 0.1 miles



7: Turn LEFT onto US-41 ALT N / W MAIN ST / TN-15 W / DAVID CROCKETT HWY. Continue to follow US-41 ALT N / TN-15 W. 5.5 miles

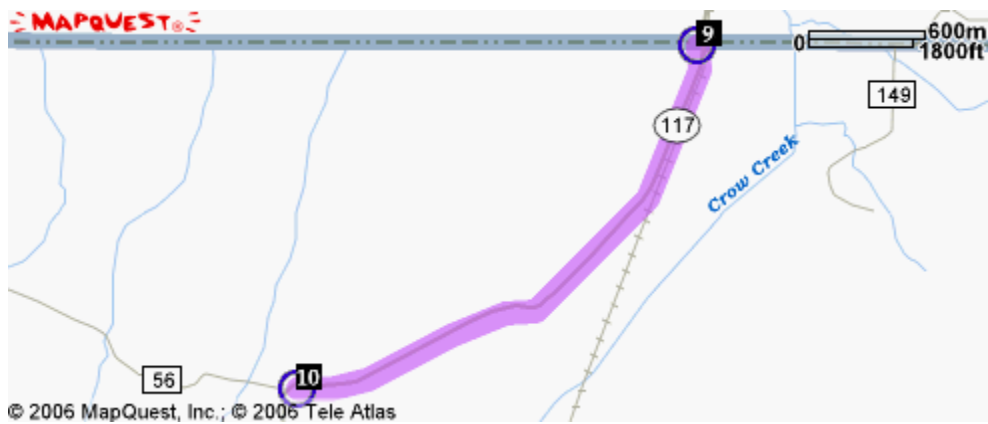


8: Turn LEFT onto TN-56 (Crossing into ALABAMA). 16.5 miles



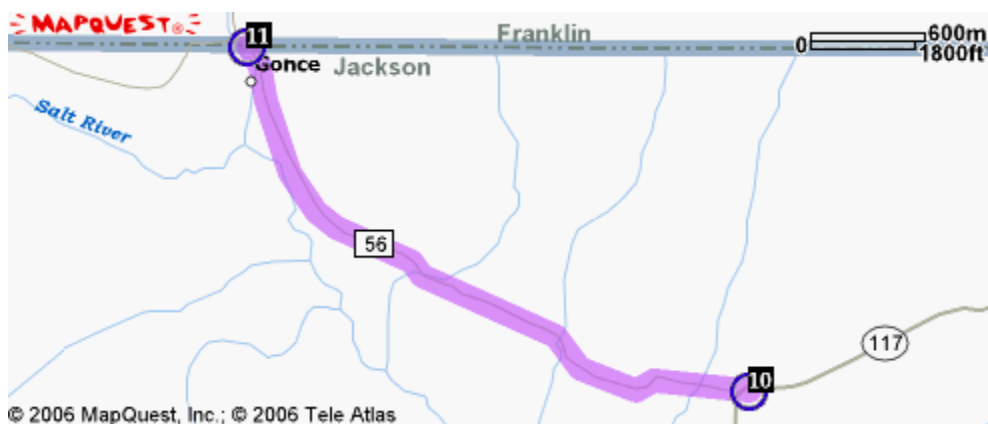
9: TN-56 becomes AL-117.

1.7 miles



10: Turn SLIGHT RIGHT onto CR-56 (Crossing into TENNESSEE).

2.1 miles



11: CR-56 becomes SINKING COVE RD.

0.7 miles

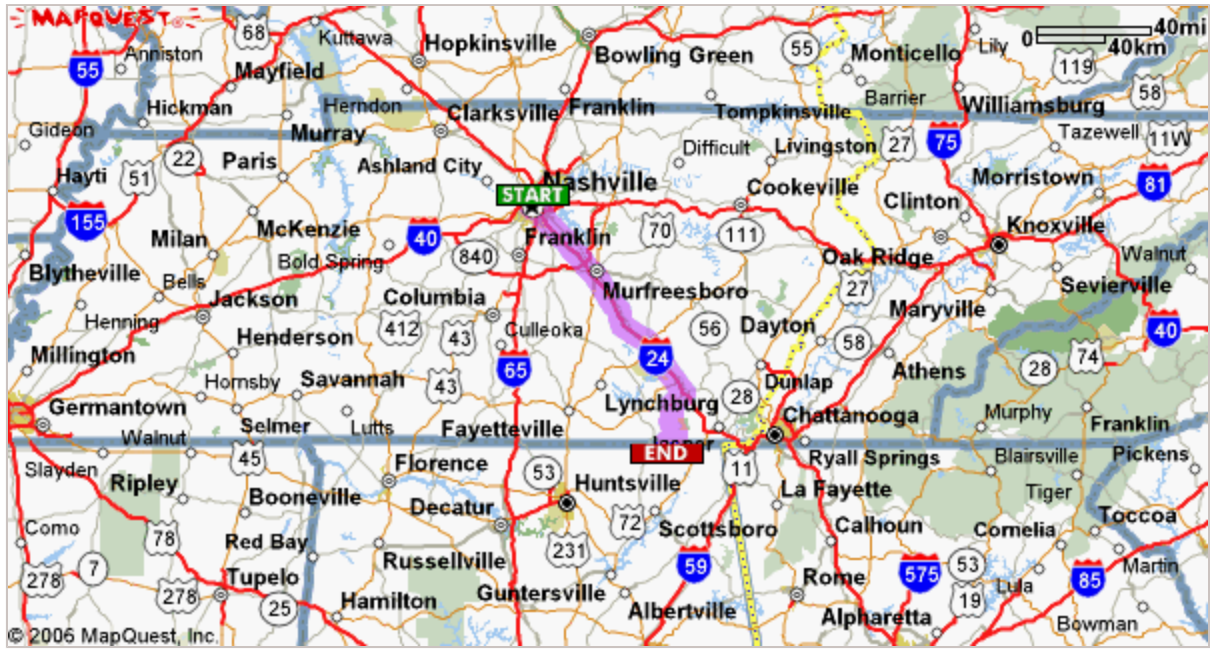


12: End at 738 Sinking Cove Rd
Sherwood, TN 37376-2131, US



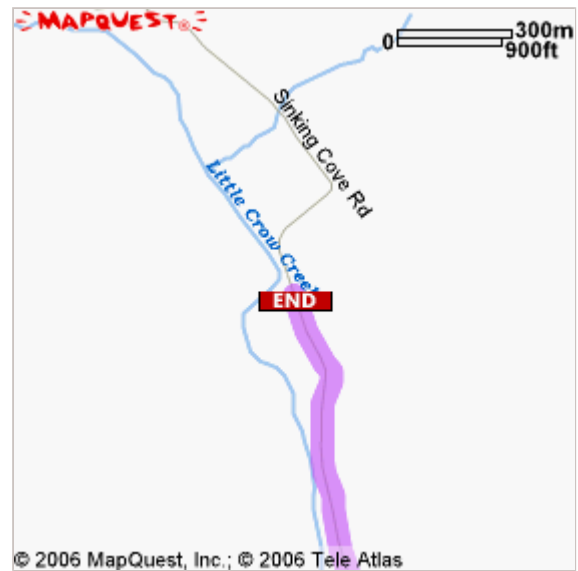
Total Est. Time: 2 hours, 12 minutes

Total Est. Distance: 115.31 miles



Start:
Nashville, TN US

End:
738 Sinking Cove Rd
Sherwood, TN 37376-2131, US



All rights reserved. Use Subject to License/Copyright
These directions are informational only. No representation is made or warranty given as to their content, road conditions or route usability or expeditiousness. User assumes all risk of use. MapQuest and its suppliers assume no responsibility for any loss or delay resulting from such use.